



Discover
TUG HILL

Rocky Fawcett
FALL FOLIAGE TOUR



Discover TUG HILL

Welcome

Welcome to the 51st Annual Rocky Fawcett Fall Foliage Tour! The Tour is a drive-it-yourself autumn adventure through the Tug Hill Region. With this booklet as your guide, we will direct you to some of the most scenic views in Southern Lewis County!

In this booklet you will find:

- Featured Tour Stops
- Directions for the Main Route
 - Please note: For accurate directions please consult a professionally developed map, like Google Maps.

Start the tour any time, any where! Enjoy the Tug Hill Region's scenery; don't forget, sometimes the road less traveled is the most wonderful journey!

Legend



This icon means that the business is a member of the Lewis County Cuisine Trail. Learn more about the Trail by scanning the following QR code.



Stop 1: **LYONS FALLS**

Welcome to Lyons Falls!

Agers Falls | 7757 Lyonsdale Rd.

Welcome to Ager Falls! These 18' waterfalls are named after Joel W. Ager, who developed a paper mill at this site in the mid-1800s. Being just outside of the Adirondack Park, this hidden gem is a must-see location on your drive!

THE ROUTE

1. Head SW toward Lyonsdale Rd - Drive for 0.1 miles
2. Turn right onto Lyonsdale Rd. - Drive for 2.0 miles.
3. Turn right onto Laura St. - Drive for 0.5 miles. Destination on your right.

Art in the Park | 6908 Laura St.

You've made it to the Lyons Falls Riverside Park! Here, Art in the Park, an outdoor art exhibit, has been setup for the Fall season. Enjoy the works of 22 local artists and see the creativity within our communities!



THE ROUTE

1. Head NW on Laura St. toward Community Mem Pk Ext. - Drive for 0.3 miles.
2. Turn left onto Franklin St Ext/River Rd - Drive for 0.9 miles
3. Continue onto Kelpytown Road - Drive for 0.8 miles
4. Turn left - Drive for 400 feet. Destination is on your left.

Stop 2:

PORT LEYDEN

Welcome to Port Leyden!

Kelpytown Kove | 3468 Kelpytown Rd.

You've made it to Kelpytown Kove! The Kove was established as a Yoga Center and Glamping Bed & Breakfast in 2021, and has been growing since. This stop will feature a wellness vendor fair & festival; it's the perfect stop for everyone!



THE ROUTE

1. Head W toward Kelpytown Rd - Drive 404 feet.
2. Turn left onto Kelpytown Rd - Drive 0.4 miles.
3. Turn right to stay on Kelpytown Rd - Drive 95 feet.
4. Turn left at the first cross street onto NY-125 - Drive 0.3 miles.
5. Turn right onto W Main St - Drive 0.2 miles.

The Prim Place | 7026 W Main St.

You've made it to The Prim Place! The Prim Place is the *cutest* home goods & primitive decor boutique in the area. The Prim Place is hosting their Fall Open House and offering all Tour attendees 10% off a purchase!

THE ROUTE

1. Head SW on W Main St towards Quarry St - Drive for 0.1 miles.
2. Turn left onto Elm St/Leyden Rd - Follow Leyden Rd for 0.5 miles.
3. Turn left onto E Rd - Drive for 1.2 miles
4. Turn right onto Roger Rd - Drive for 1.1 miles
5. Turn left onto NY-12D S - Drive for 0.7 miles

Along the route **TALCOTTVILLE FALLS**

Welcome to Talcottville Falls! Here are two ways to catch the view:

1. From the Sugar River Bridge
2. 0.1 miles South of the Sugar River Bridge there is an access point to the Falls; this location is unmarked, but accessible by foot!



THE ROUTE

1. Head S on NY-12D S toward Domser Rd - Drive for 0.2 miles.
2. Turn left onto Brown Rd - Drive 0.5 miles.
3. Turn right onto W Rd - Drive 302 feet.
4. Turn left onto Thayer Hill Rd - Drive for 1.2 miles
5. Turn right onto Isenecker Rd - Drive for 1.1 miles.
6. Continue onto Dutch Hill Rd - Drive for 0.4 miles
7. Continue onto Ziegler Rd - Drive for 2.7 miles.
8. Turn right onto Golden Rd - Drive for 0.6 miles.
9. Turn left onto State Rte 26 S - Drive for 1.3 miles
10. Turn right onto Osceola Rd - Drive for 15.9 miles.
11. Continue into Mary St - Drive 62 feet.

Stop 3: **OSCEOLA**

Welcome to Osceola!

World Famous Osceola Hotel | 1316 Mary St.

You've made it to the World Famous Osceola Hotel! Enjoy the friendly environment; have great food and great drinks! The Hotel is offering Tour-goers 15% off a purchase and free coffee to seniors & veterans.

THE ROUTE

1. Head E on Mary St towards Florence Rd - Drive 62 feet.
2. Turn left onto N Osceola Rd - Drive 2.3 miles.
3. Turn left onto Comins Rd - Drive 0.9 miles.

North American Fiddler's Hall of Fame | 1121 Comins Rd.

You've made it to the North American Fiddler's Hall of Fame! This is a site to immerse yourself in the culture of Lewis County. The Hall of Fame will be offering live music, tours, and complimentary treats to Tour-goers!



THE ROUTE

1. Head E on Comins Rd toward Niciu Rd - Drive 0.9 miles.
2. Turn right onto N. Osceola Rd. - Drive 2.3 miles
3. Turn left onto Goodhines Rd - Drive 2.7 miles.
4. Goodhines Rd turns right and becomes Stinebreckner Rd - Drive 2.5 miles
5. Turn left onto Fish Creek Rd - Drive 6.0 miles
6. Turn right onto Highmarket Rd - Drive 1.7 miles
7. Continue onto W Main St - Drive 0.2 miles
8. Turn right onto Main St - Drive 0.2 miles
9. Turn left onto State Rte 26 N - Drive 0.5 miles.

Stop 4: **CONSTABLEVILLE**

Welcome to Constableville!

Southern Tug Hill Antiques | 3008 State Rt. 26

You've made it to Southern Tug Hill Antiques! This unique country store features antiques, collectibles, and primitives. Southern Tug Hill Antiques is offering all Tour-goes entrance to three drawings for gift certificates.

THE ROUTE


1. Head SW on State Rte 26 S towards James St/Van Zandt Rd - Drive 249 feet.
2. Turn right at the first cross street onto James St - Drive 0.3 miles.
3. Continue onto High St - Drive 0.4 miles.
4. Continue onto Crofoot Hill Rd - Drive 3.1 miles.

Roads End Orchards | 5044 Crofoot Hill Rd.

You've made it to Roads End Orchards! This relatively new winery serves local markets and local produce suppliers. The Orchards will be offering Tour-goers 25% off in-store purchases!

THE ROUTE

1. Head SE on Crofoot Hill Rd toward Plumber Rd - Drive 1.5 miles.
2. Turn left onto Plumber Rd - Drive 0.6 miles.
3. Continue straight onto State Truck Trl - Drive 0.8 miles.
4. Continue onto Smith Rd - Drive for 1.9 miles.
5. Turn right onto Lyman Rd - Drive for 1.1 miles
6. Turn right on Gomer Hill Rd - Drive for 0.1 miles
7. Turn right onto W Rd - Drive for 1.0 mile.



Stop 5: **TURIN**

Welcome to Turin!

Cummings Farm Cream Line Milk | 3879 W Rd.

You've made it to Cummings Farm! Cummings Farms is family-owned and run by a third-generation dairy farmer, Bob Cummings. The Farm is offering Tour-goers a free pint of milk with any purchase!

THE ROUTE

1. Head N on W Rd toward Foothill Rd - Drive 3.0 miles.

Snow Ridge Ski Resort | 4173 W Rd.

You've made it to Snow Ridge! Snow Ridge offers four seasons of recreational opportunities in the Tug Hill Region. Snow Ridge is hosting a Fall Festival as part of the Fall Foliage Tour; enjoy tractor rides, a corn maze, and more!

THE ROUTE

1. Head NW toward Lee Gulf Rd - Drive 0.2 miles
2. Slight right onto Lee Gulf Rd - Continue 407 feet.
3. Turn left onto W Rd - Continue 236 feet.
4. Slight left onto State Rt 26 N - Drive for 1.2 miles.


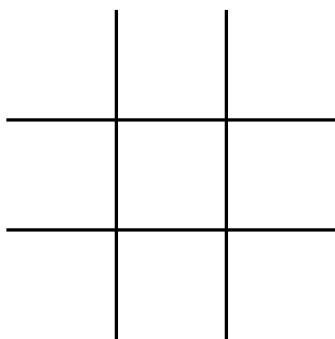
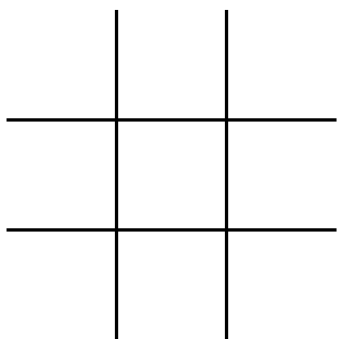
Autumn Ridge Goat Farm | 5030 State Rt. 26




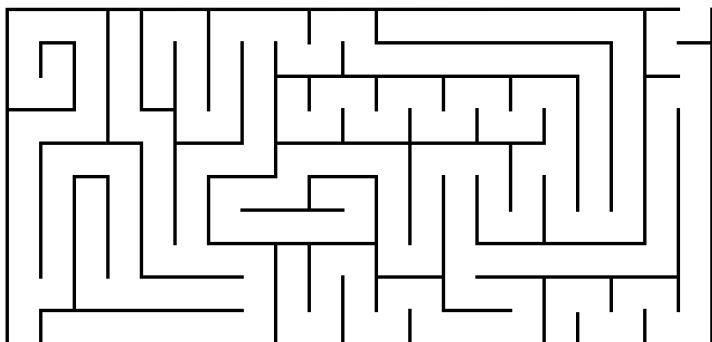
You've made it to Autumn Ridge Goat Farm! Autumn Ridge offers fresh chèvre and feta goat cheese using their own milk and simple ingredients. Autumn Ridge is hosting a Fall Festival as part of the Fall Foliage Tour; enjoy face painting, various vendors, and raffles!



FAMILY FUN



FAMILY FUN



In Memory of
ROCKY FAWCETT



The Lewis County Fall Foliage Tour was renamed to the Rocky Fawcett Fall Foliage Tour in 2018 in memory of Rocky Fawcett.

Rocky Fawcett was a friend of the Lewis County Chamber of Commerce, who helped and cared for our community. Rocky had a special interest in the Fall Foliage Tour and organized and planned the event before his passing.



51

Rocky Fawcett

FALL FOLIAGE TOUR